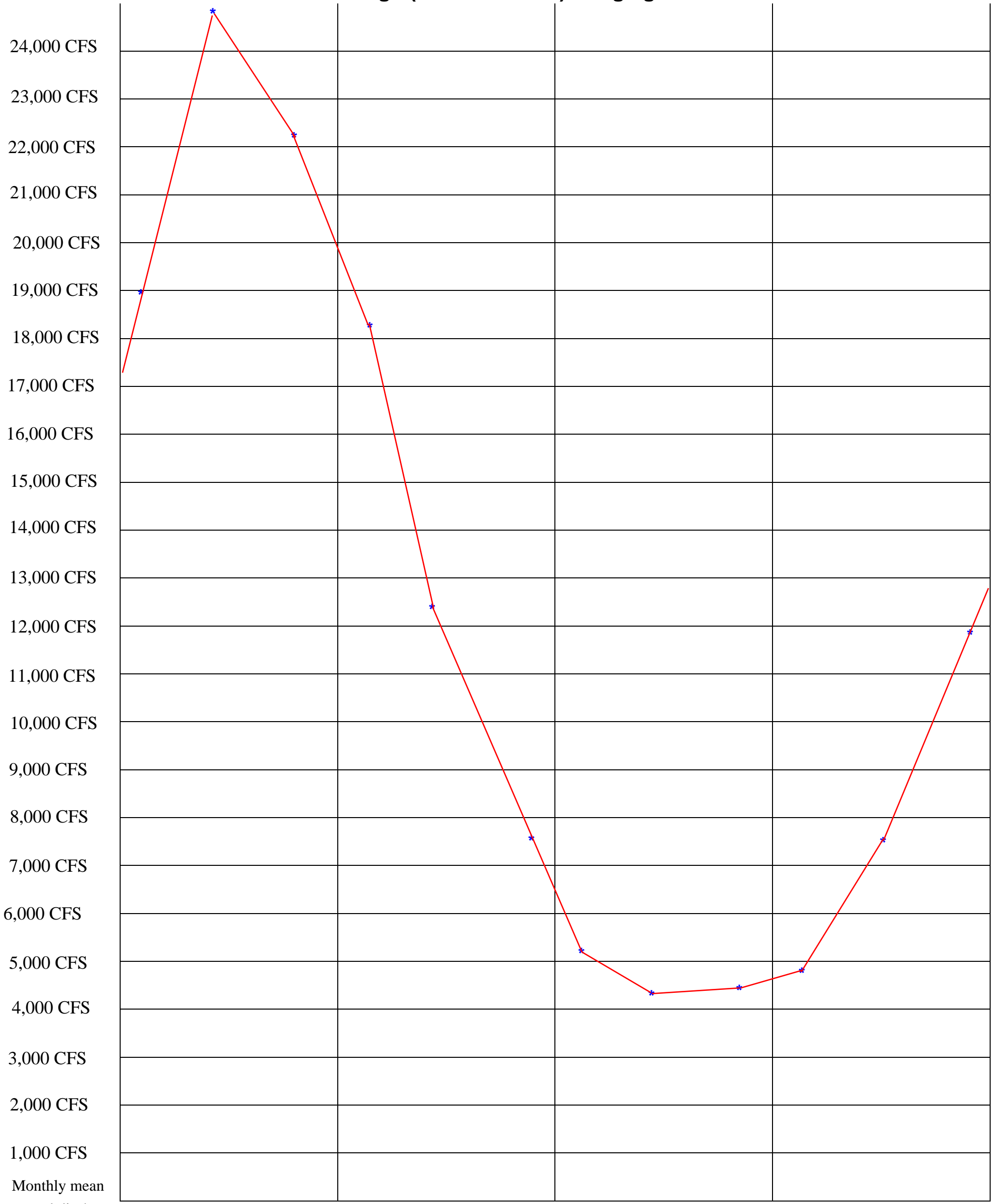


Sacramento River Hydrograph

USGS Bend Bridge (near Red Bluff) Gauging Station #11377100



Monthly mean
annual discharge
(flow) in cubic
feet per second
(CFS)

Winter

Spring

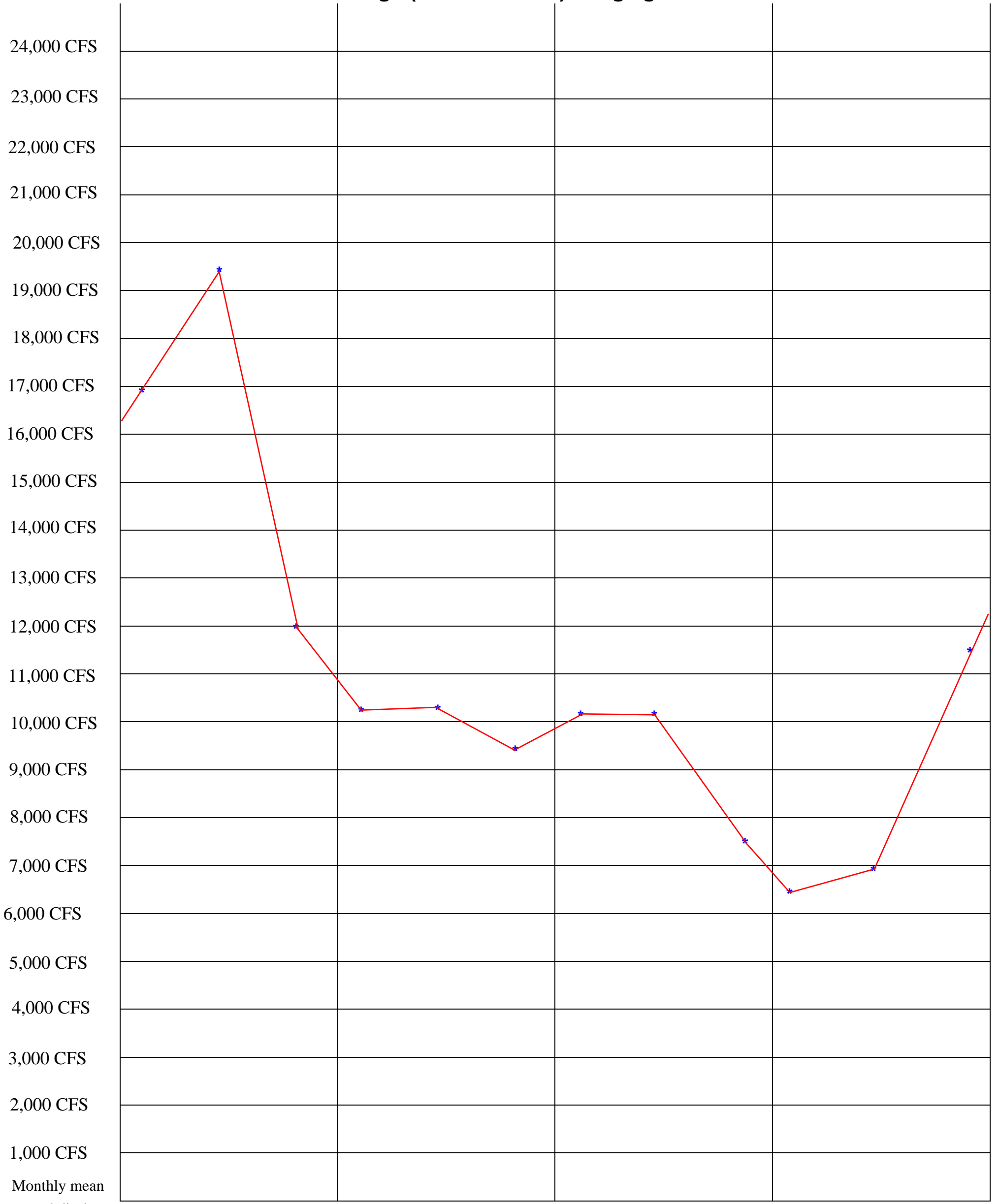
Summer

Fall

Gauge period of record: 1892 - 1943

Sacramento River Hydrograph

USGS Bend Bridge (near Red Bluff) Gauging Station #11377100



Monthly mean
annual discharge
(flow) in cubic
feet per second
(CFS)

Winter

Spring

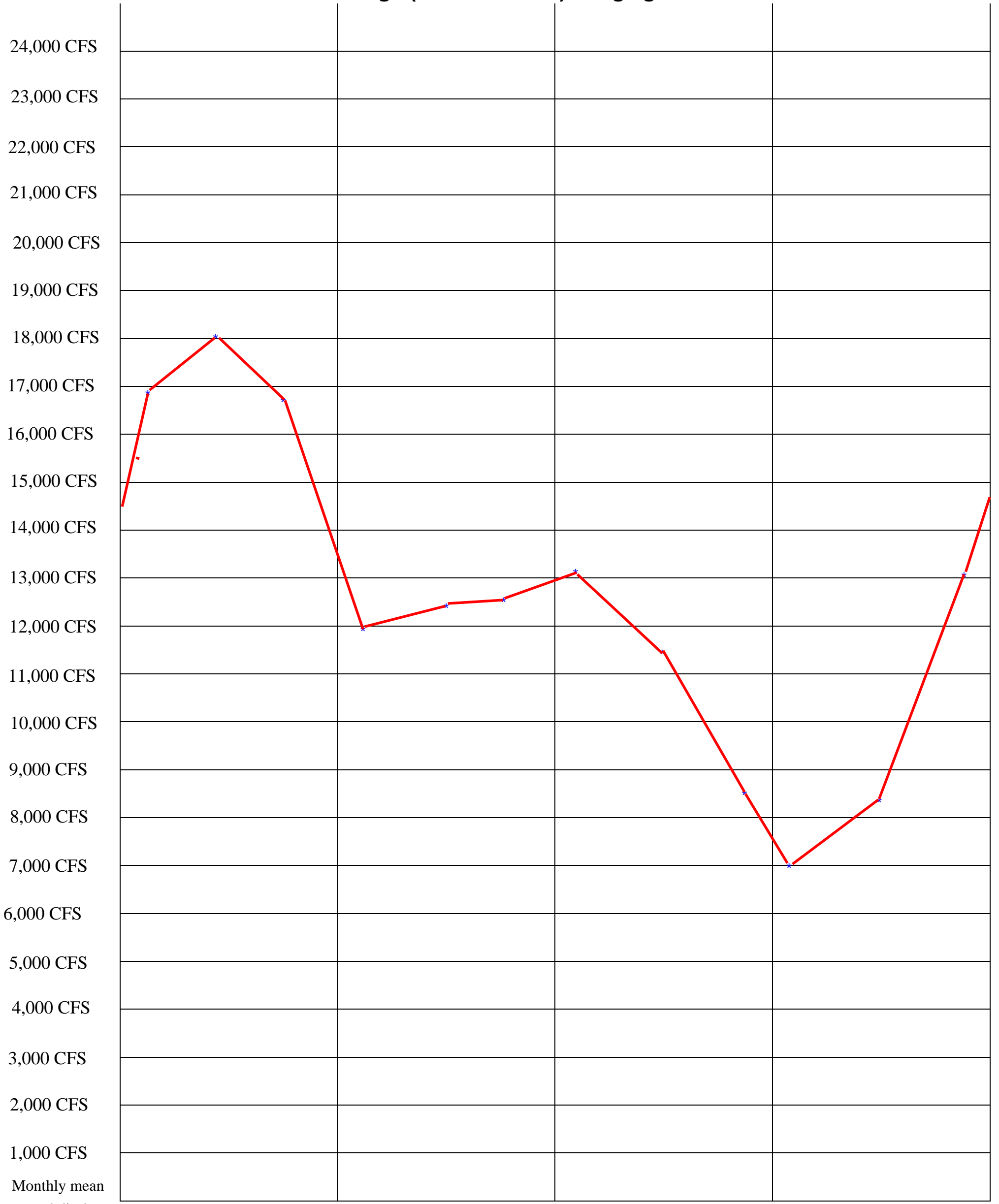
Summer

Fall

Gauge period of record: 1943 - 1962

Sacramento River Hydrograph

USGS Bend Bridge (near Red Bluff) Gauging Station #11377100



Monthly mean
annual discharge
(flow) in cubic
feet per second
(CFS)

Winter

Spring

Summer

Fall

Period of Record: 1964 - 2016