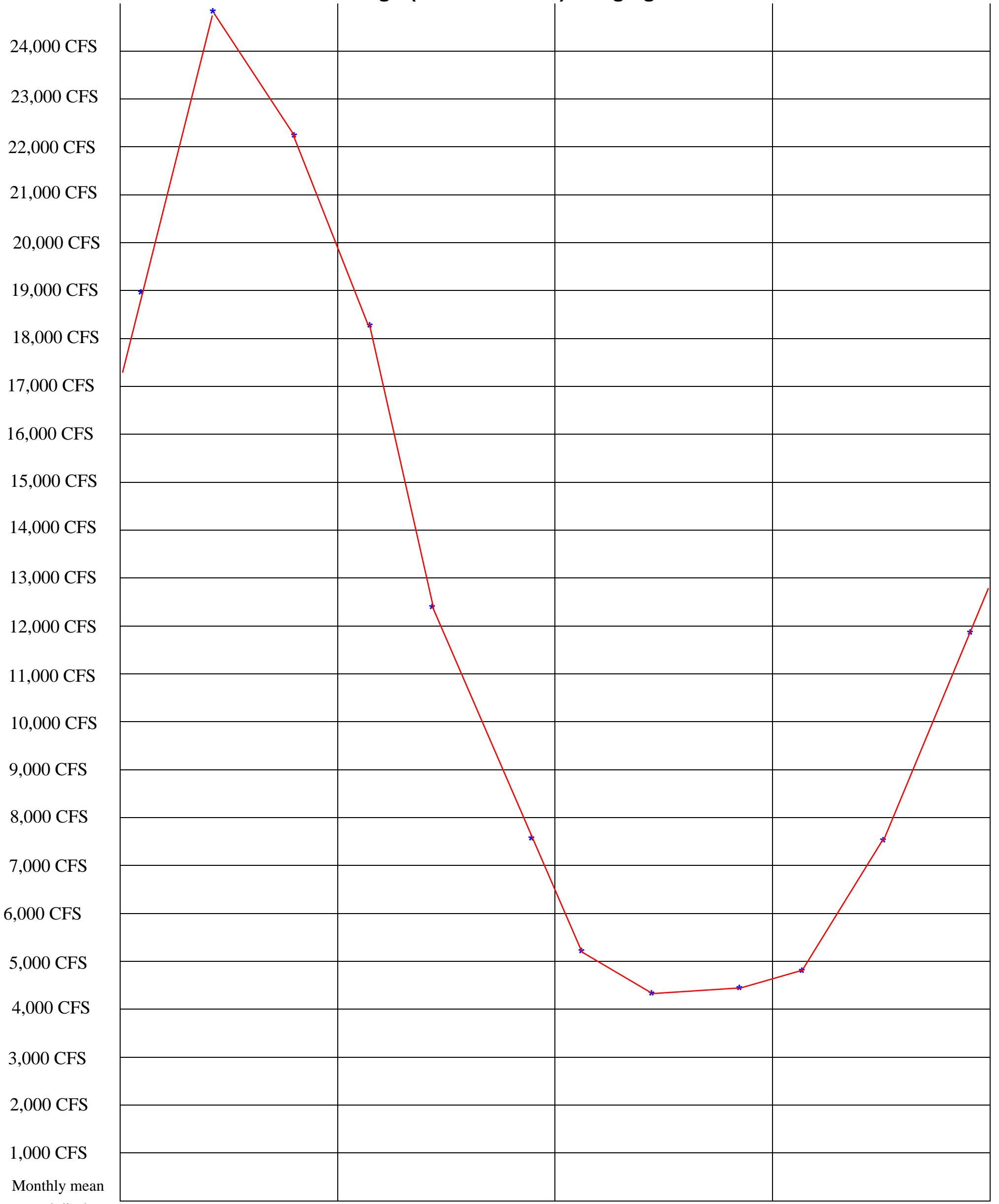


# Sacramento River Hydrograph

USGS Bend Bridge (near Red Bluff) Gauging Station #11377100



Monthly mean annual discharge (flow) in cubic feet per second (CFS)

**Winter**

**Spring**

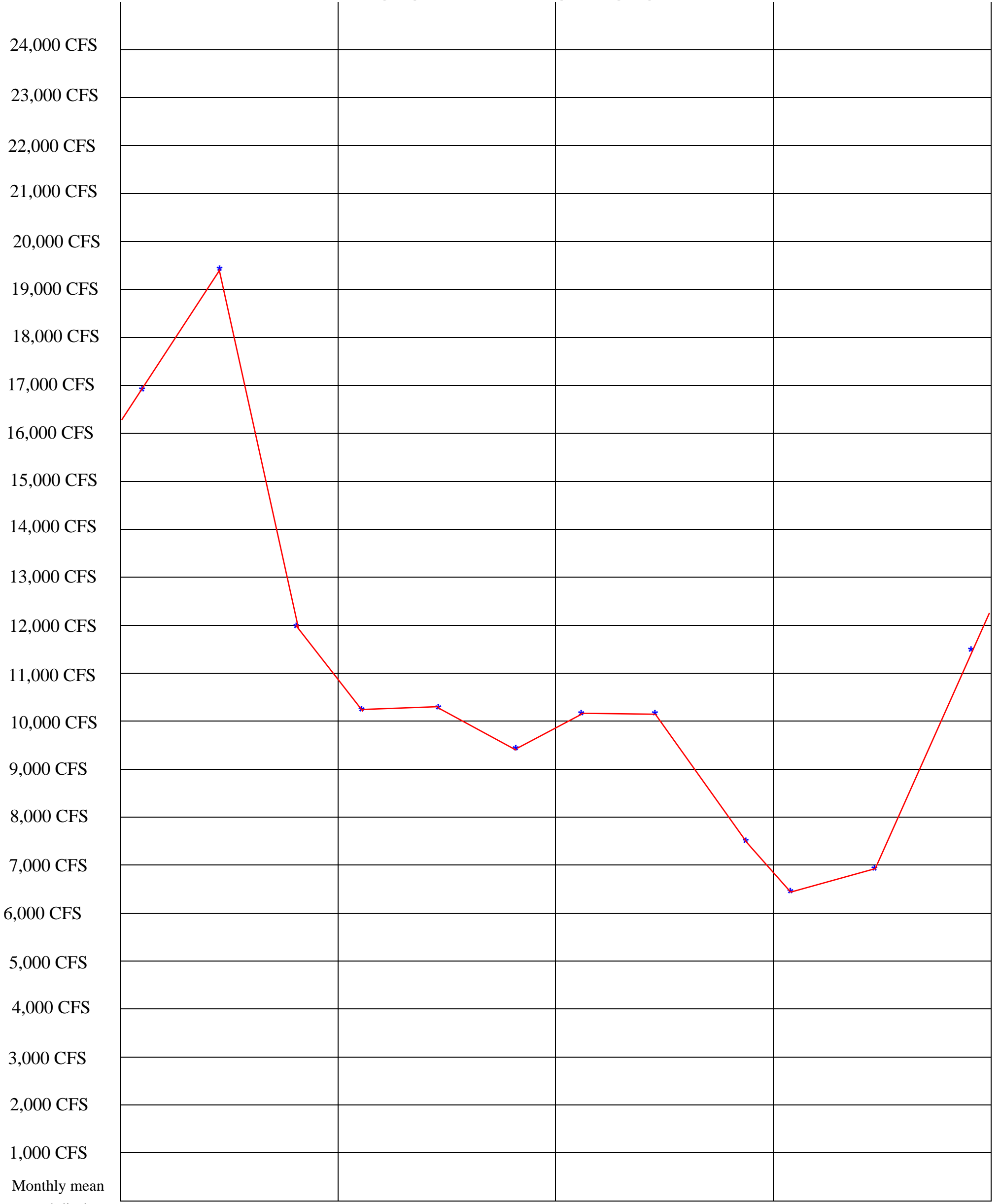
**Summer**

**Fall**

Gauge period of record: 1892 - 1943

# Sacramento River Hydrograph

USGS Bend Bridge (near Red Bluff) Gauging Station #11377100



Monthly mean annual discharge (flow) in cubic feet per second (CFS)

**Winter**

**Spring**

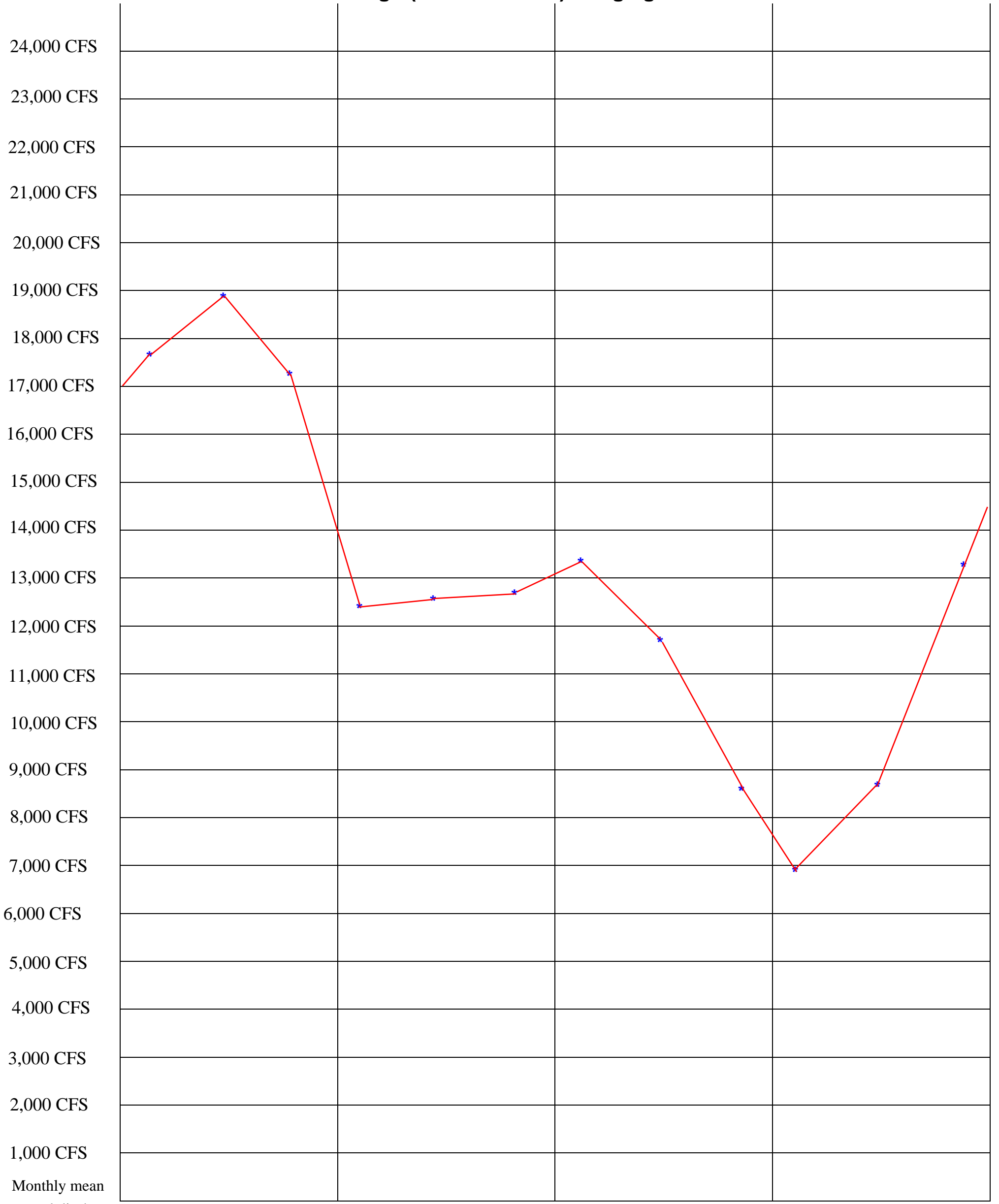
**Summer**

**Fall**

Gauge period of record: 1943 - 1962

# Sacramento River Hydrograph

USGS Bend Bridge (near Red Bluff) Gauging Station #11377100



Monthly mean  
annual discharge  
(flow) in cubic  
feet per second  
(CFS)

**Winter**

**Spring**

**Summer**

**Fall**

Gauge period of record 1964 - 2012